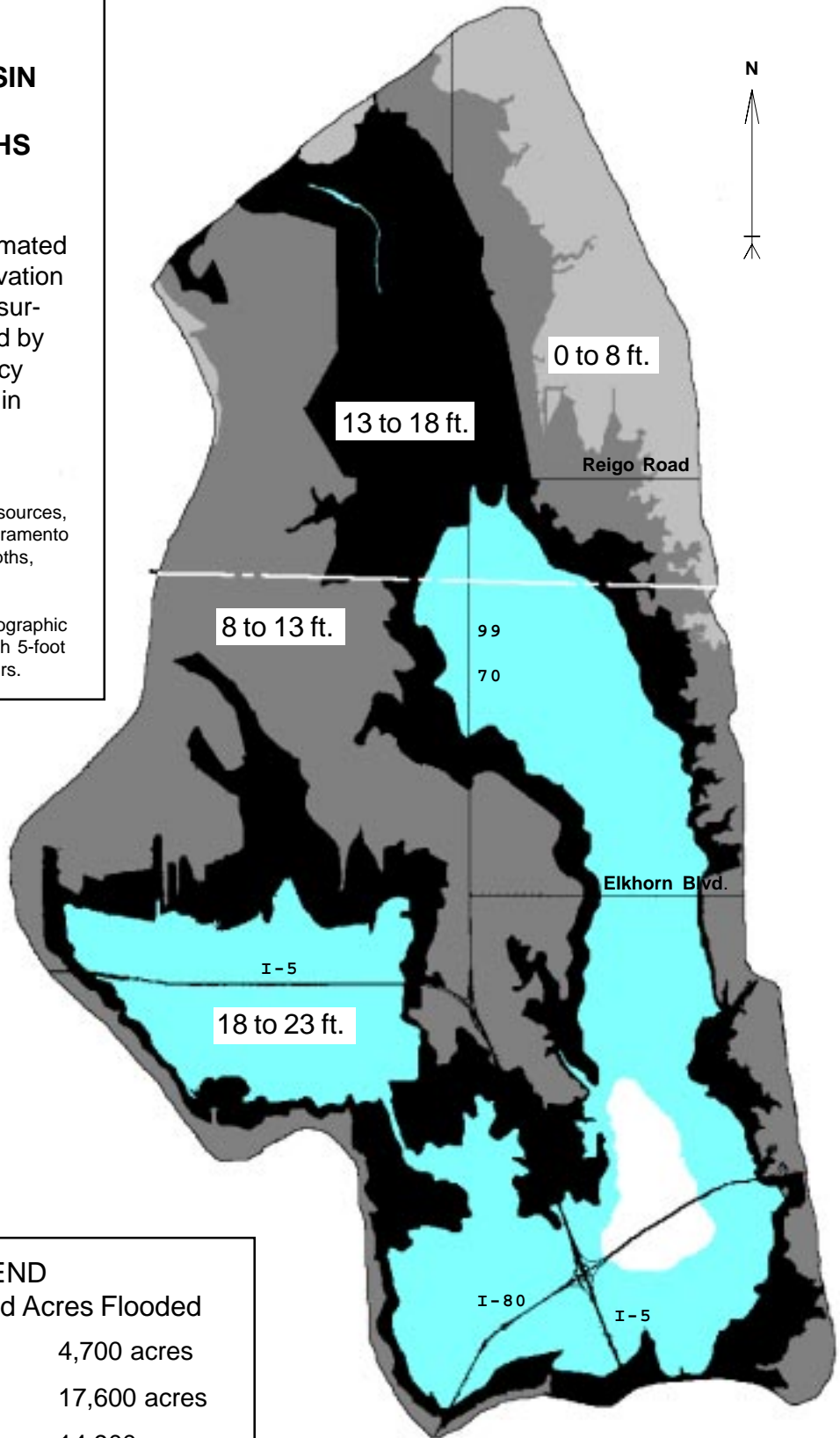


**FIGURE 4  
NATOMAS BASIN  
ESTIMATED  
FLOOD DEPTHS**

Flood depths are estimated from 33-foot flood elevation derived from Flood Insurance Rate Map issued by the Federal Emergency Management Agency in March 1993.






Map developed from:  
California Dept. of Water Resources,  
Map of American River - Sacramento  
Estimated Potential Flood Depths,  
June 1993.

U.S. Geological Survey, Topographic  
Maps (7.5 Minute Series) with 5-foot  
contour interval, various years.



**LEGEND**

Depth of Water and Acres Flooded

	0 to 8 feet	4,700 acres
	8 to 13 feet	17,600 acres
	13 to 18 feet	14,900 acres
	18 to 23 feet	16,600 acres
	over 23 feet	1,070 acres